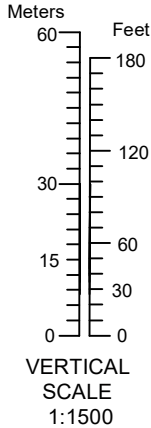


AERODROME OBSTACLE CHART - ICAO
TYPE A (OPERATING LIMITATIONS)

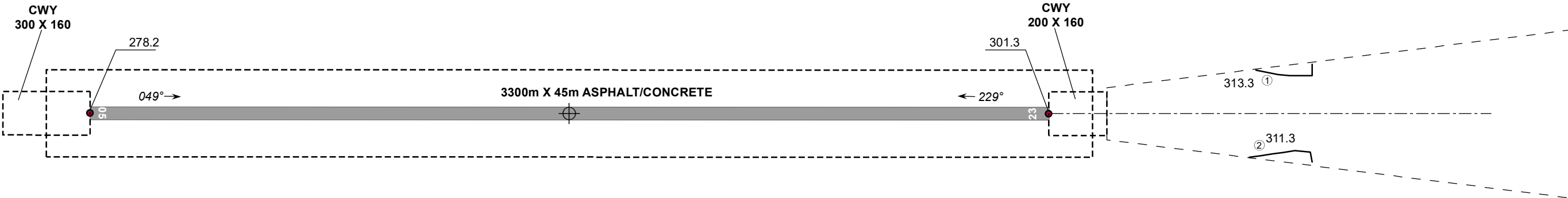
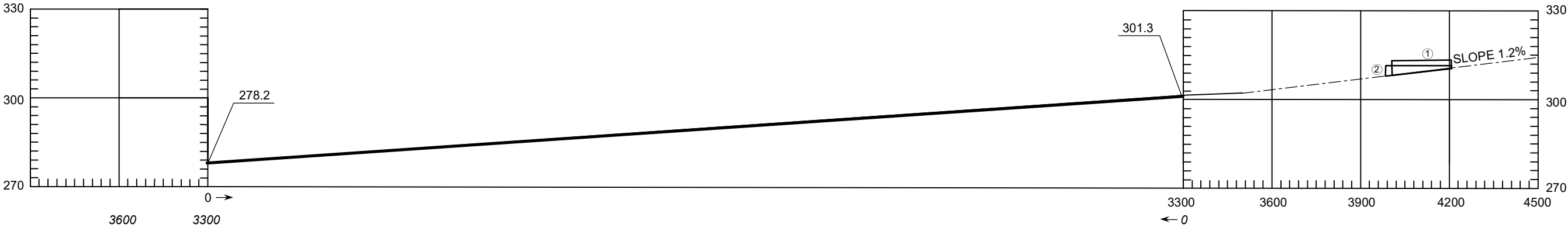
TURKISTAN

DIMENSIONS AND ELEVATIONS IN METERS
MAGNETIC VARIATION 6°E (2019)

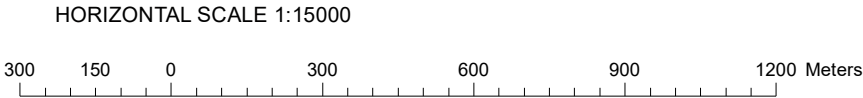


RWY 05/23		
DECLARED DISTANCES		
RWY 05		RWY 23
3300	TAKE-OFF RUN AVAILABLE	3300
3500	TAKE-OFF DISTANCE AVAILABLE	3600
3300	ACCELERATE STOP DISTANCE AVAILABLE	3300
3300	LANDING DISTANCE AVAILABLE	3300

ORDER OF ACCURACY					
№	LAT	LON	H	HORIZONTAL, m	VERTICAL, m
①	43°19'27.31" N	068°34'24.33" E	313.3	0.08	0.026
②	43°19'18.88" N	068°34'31.01" E	311.3	0.08	0.026
③					
④					
⑤					



LEGEND	
LIGHTING POLES ALONG FENCE	
IDENTIFICATION NUMBER	①



CHANGE: New Chart

THIS PAGE INTENTIONALLY LEFT BLANK